




TOWN PLANNING SCHEME ODHAV NO :-3

FINAL SCHEME PLAN NO :-4

SHOWING BOUNDARY OF FINAL PLOTS

LEGEND

-  TOWN PLANNING SCHEME BOUNDARY
-  FINAL PLOTS



0 20 40 60 80 100 120 140 160 180 200
1 CM . 20 MT

