










DRAFT TOWN PLANNING SCHEME - NO.- 212 (AMBLI)

AREA: 84.68 HECT.

OP./F.P PLAN

PLAN NO.-3

LEGEND

-  I.P.S. BOUNDARY
-  VILLAGE BOUNDARY
-  SURVEY BOUNDARY
-  O.P. BOUNDARY
-  F.P. BOUNDARY
-  BUILT UP STRUCTURES
-  SALE FOR RESIDENTIAL
-  PUBLIC UTILITY SERVICES, EDUCATIONAL USE
-  ROADS

