























SCHEME AREA
 128.98 ha.

LEGEND

	T.P. SCHEME BOUNDARY		ORIGINAL PLOT BOUNDARY		SALE FOR RESIDENTIAL
	AMC BOUNDARY		ORIGINAL PLOT NO.		SALE FOR COMMERCIAL
	VILLAGE BOUNDARY		FINAL PLOT BOUNDARY		GARDEN/LAYGROUND
	EXISTING VILLAGE SITE		FINAL PLOT NO.		NEIGHBORHOOD CENTRE AND CIVIC CENTRE
	EXISTING ROADS		SANCTIONED LAYOUTS		HOUSING FOR SOCIALLY AND ECONOMICALLY BACKWARD CLASSES
	T.P.S. ROAD				
	SURVEY NO. BOUNDARY				
	SURVEY NUMBERS				
	BUILT OVER PROPERTY				
	WATERBODY				
	T.P.S. ROAD				

DRAFT TOWN PLANNING SCHEME,
AHMEDABAD - NO.69 (KOTARPUR)
 PLAN NO.03 O.P.F.P.PLAN