











FINAL TOWN PLANNING SCHEME - NO.- 2 GHATLODIA

(FIRST VARIED) FINAL SCHEME

LEGEND

-  T.P.S. BOUNDRY
-  SURVEY BOUNDRY
-  O.P. BOUNDRY
-  F.P. BOUNDRY
-  RAILWAY LINE
-  BUILT UP STRUCTURES
-  OPEN SPACE,GARDEN,PLAY GROUND.
-  LOCAL COMMERCIAL USE.
-  ROADS
-  SITE FOR PUBLIC PURPOSE



SCALE:1 CM= 20 MT

