














DRAFT TOWN PLANNING SCHEME NO.2 (BOPAL)  
 SCHEME AREA 150.0128 HEC.  
 PLAN NO.3 O.P. & F.P. PLAN

LEGEND

-  VILAGE BOUNDARY
-  BLOCK NO. BOUNDARY
-  OP BOUNDARY
-  FP BOUNDARY
-  SALE FOR RES.
-  SALE FOR COM./O.C.U.
-  N.C./SCHOOL/OPEN PARKING
-  GARDEN/PLAY GROUND
-  S. & E. W.S.H.
-  TPS BOUNDARY
-  CULVERT
-  RAILWAY LINE
-  WATER BODY

